

RESOLUTION NO. 1298

A RESOLUTION revising and extending the Comprehensive Street Program for an additional six (6) years.

WHEREAS, pursuant to the requirements of RCW 35.77.010, the City of Camas did, by Resolution No. 1272 adopt a Comprehensive Street Program for the ensuing six (6) years, and

WHEREAS, said law requires the City revise and extend said Comprehensive Street Program annually, and


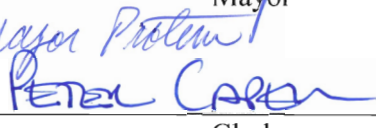
WHEREAS, pursuant to said law, the City Council of the City of Camas being the legislative body of said City did hold a public hearing on said revised Comprehensive Plan at 7:00 p.m. at the Camas Municipal Center in Camas, Washington, on the 2<sup>nd</sup> day of June 2014, and

WHEREAS, there were no written or oral objections to the revised Comprehensive Plan as prepared by the City of Camas relative to the street program for the ensuing six (6) years within the City of Camas.


NOW, THEREFORE, BE IT RESOLVED by the Council of the City of Camas that the Comprehensive Street Program heretofore adopted and revised by the City Engineer for the City of Camas, as submitted to the City Council for the City of Camas, be and the same is hereby adopted and extended for an additional six (6) year period from the date thereof.

BE IT FURTHER RESOLVED, that the City Clerk file a copy of said revised Comprehensive Street Program for the ensuing six (6) years, together with a copy of this resolution, with the Secretary of Transportation of the State of Washington.

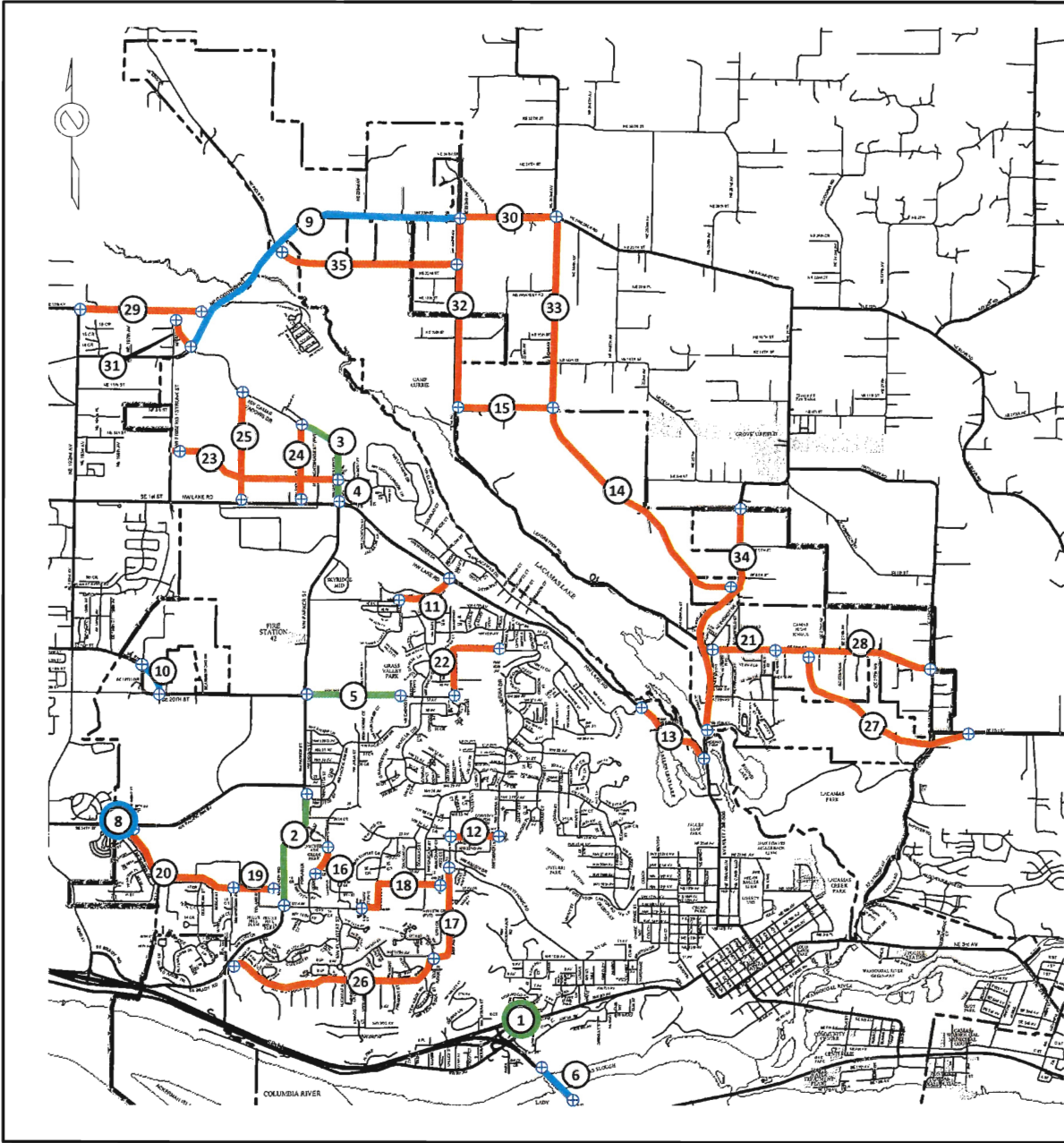
PASSED by the Council and APPROVED by the Mayor this 16<sup>th</sup> day of June 2014.

SIGNED:   
Mayor  
*Mayor Proulx*  
ATTEST:   
Clerk

APPROVED as to form:

  
City Attorney

# City of Camas 2015 – 2020 Six Year Street Priorities

- 
- 1 NW 6th Ave & Norwood Signal
  - 2 NW Brady Rd
  - 3 NW Camas Meadows Dr (East)
  - 4 NW Larkspur St
  - 5 NW 38th Ave (Ph 3)
  - 6 SR 14 - West Camas Slough Bridge
  - 7 ADA Compliance Citywide (7)
  - 8 Pacific Rim Blvd & Payne Rd Signal
  - 9 NE Goodwin Rd/28th St
  - 10 Bybee Rd
  - 11 NW Leadbetter Dr Phase 2
  - 12 NW 23rd Ave
  - 13 NW Lake Rd.
  - 14 New East/West Arterial
  - 15 NE 9th St
  - 16 NW Maryland St
  - 17 NW Astor St.
  - 18 NW 16th Ave/Hood/18th Ave
  - 19 NW 18th Ave
  - 20 NW 18th Ave/Payne Rd
  - 21 NE 43rd Ave
  - 22 NW Astor St. /43rd Ave
  - 23 Street "B" (North Dwyer Creek Area)
  - 24 NW Payne St.
  - 25 Street "A" (North Dwyer Creek Area)
  - 26 NW McIntosh Rd
  - 27 NW Woodburn Dr.
  - 28 SE 15th St./Norse Rd
  - 29 NE 18th St
  - 30 NE 28th St
  - 31 NW Camas Meadows Dr (West)
  - 32 NE 232nd Ave
  - 33 NE 242nd Ave
  - 34 SR 500 (Everett St/Rd)
  - 35 NW Ingle Rd Extension



140505-301 Six Year Street Plan Map 2015-2020  
(REV 2-140521)

Washington State Department of Transportation

Agency: City of Camas

Co. No.: 06

Co. Name: Clark Co.

City No.: 0145

MPO/RTPO: RTC

Six Year Transportation Improvement Program

FROM: 2015 TO: 2020

Hearing Date: 6/2/2014 Adoption Date:

Amend Date: Resolution No:

Functional Class	Priority Number	Project Identification A. Pin/Project No. C. Project Title D. Road Name or Number E. Begin & End Termini F. Project Description	B. STIP ID	Improvement Type(s)	Status	Total Length	Utility Codes	Project Costs in Thousands of Dollars								Expenditure Schedule (Local Agency)				Federally Funded Projects Only	
								Project Phase	Phase Start (yyyy)	Fund Source Information						1st	2nd	3rd	4th thru 6th	Envir. Type	R/W Required
										Federal Fund Code	Federal Funds	State Fund Code	State Funds	Local Funds	Total Funds						
1	2	3		4	5	6	7	8	9	10	11	12	13	14	15	16	17	18	19	20	21
14	1	NW 6th Avenue NW Norwood St. to NE Adams from: to: Norwood traffic signal, re-surfacing, pedestrian improvements		24	P	0.00		CN	3/1/2015			PWTF	1500	250	1750	1750					NO
								Totals		0	0		1500	250	1750	1750	0	0	0		
16	2	NW Brady Road NW 16th to NW 25th from: to: Widening, bike lanes		03	P	0.58	P C G T	PE RW CN	1/1/2015 7/1/2015 6/1/2017	STP(U) STP(U)	640 1680	OTHER OTHER	800 720	160 200 1600	800 1000 4000	800 200 4000	800	3500	500	CE	YES
								Totals		0	2320		1520	1960	5800	1000	800	3500	500		
00	3	NW Camas Meadows Drive NW Payne St. to NW 60th Ave. from: to: New construction		15	P	0.41		PE RW CN	7/1/2016 7/1/2017 6/1/2018			OTHER OTHER	400 2200	100 60 600	500 60 2800		400	100 60	2800	CE	YES
								Totals		0	0		2600	760	3360	0	400	160	2800		
00	4	NW Larkspur Street NW Lake Rd. to NW 60th from: to: Widening, sidewalk		03	P	0.13	W S P T C G	PE RW CN	7/1/2016 7/1/2017 6/1/2018			OTHER OTHER	120 170	40 100 640	160 100 810		120	40 100	810	CE	YES
								Totals		0	0		290	780	1070	0	120	140	810		
16	5	NW 38th Avenue NW Parker to Grass Valley Park from: to: Widening, bike lanes		03	P	0.45	P C G T	ALL	1/1/2018	STP(U)	1800			1580	3380				3380	CH	YES
								Totals		0	1800		0	1580	3380	0	0	0	3380		
12	6	SR-14 West Camas Slough Bridge from: to: Widen to 4 lanes NOTE: PH phase began 1/2006		03	P	2.25		ALL	1/1/2018			WSDOT	2500		2500				2500		NO
								Totals		0	0		2500	0	2500	0	0	0	2500		

Agency: City of Camas

Co. No.: 06

Co. Name: Clark Co.

City No.: 0145

MPO/RTPO: RTC

FROM: 2015

TO: 2020

Hearing Date: 6/2/2014

Adoption Date:

Amend Date:

Resolution No:

Functional Class	Priority Number	Project Identification A. Pin/Project No. C. Project Title D. Road Name or Number E. Begin & End Termini F. Project Description	B. STIP ID	Improvement Type(s)	Status	Total Length	Utility Codes	Project Costs in Thousands of Dollars								Expenditure Schedule (Local Agency)				Federally Funded Projects Only	
								Project Phase	Phase Start (yyyy)	Fund Source Information						1st	2nd	3rd	4th thru 6th	Envir. Type	R/W Required
										Federal Fund Code	Federal Funds	State Fund Code	State Funds	Local Funds	Total Funds						
1	2	3		4	5	6	7	8	9	10	11	12	13	14	15	16	17	18	19	20	21
14	7	<b>ADA Compliance</b> from: Citywide to: (Ongoing)		28	P	00		ALL	1/1/2015					180	180	30	30	30	90		NO
								Totals		0	0	0	0	180	180	30	30	30	90		
16	8	<b>NW Pacific Rim Boulevard</b> @ SH Payne Rd. from: to: Traffic signal		24	P	00		ALL	1/1/2018					290	290				290		NO
								Totals		0	0	0	0	290	290	0	0	0	290		
17	9	<b>NE Goodwin Road/28th Street</b> NW Camas Meadows Dr. to NW 232nd Ave. from: to: Widen to 5 lanes with bike lanes west of Ingle Widen to 3 lanes with bike lanes east of Ingle		15	P	1.72		ALL	1/1/2019	STP(U)	6880	OTHER	7120	6000	20000				20000	CE	YES
								Totals		0	6880		7120	6000	20000	0	0	0	20000		
17	10	<b>Hybee Road Realignment</b> SE 15th St. to SE 20th St. from: to: New construction		01	P	0.05	C S W G P T	ALL	1/1/2016					1400	1400				1400		YES
								Totals		0	0	0	0	1400	1400	0	0	0	1400		
17	11	<b>NW Leadbetter Drive, Ph. 2</b> NW Lake Rd. to NW Parker St. from: to: Widening with bike lanes, sidewalk. Notes: PH phase began 1/2007		28	P	0.83	P C T G W S	CN	1/1/2017					50	50				50		YES
								Totals		0	0	0	0	50	50	0	0	0	50		
00	12	<b>NW 23rd Avenue</b> Nw Astor to NW Sierra from: to: Widening, sidewalk		04	P	0.23		ALL	1/1/2018					500	500				500		YES
								Totals		0	0	0	0	500	500	0	0	0	500		

Agency: City of Camas

Co. No.: 06

City No.: 0145

Co. Name: Clark Co.

MPO/RTPO: RTC

FROM: 2015 TO: 2020  
 Hearing Date: 6/2/2014 Adoption Date: \_\_\_\_\_  
 Amend Date: \_\_\_\_\_ Resolution No: \_\_\_\_\_

Functional Class	Priority Number	Project Identification A. Pin/Project No. C. Project Title D. Road Name or Number E. Begin & End Termini F. Project Description	B. STIP ID	Improvement Type(s)	Status	Total Length	Utility Codes	Project Costs in Thousands of Dollars								Expenditure Schedule (Local Agency)				Federally Funded Projects Only	
								Project Phase	Phase Start (yyyy)	Fund Source Information						1st	2nd	3rd	4th thru 6th	Envir. Type	R/W Required
										Federal Fund Code	Federal Funds	State Fund Code	State Funds	Local Funds	Total Funds						
1	2	3		4	5	6	7	8	9	10	11	12	13	14	15	16	17	18	19	20	21
16	13	Lake Road NW Lacamas Lane to NE Everett from: to: Widening, sidewalk		03	P	0.45		ALL	6/1/2019					3100	3100				3100		YES
								Totals		0	0		0	3100	3100	0	0	0	3100		
00	14	New NUGA E/W Arterial NE 14th St. to Everett Rd. from: to: New construction Includes Critical Areas and Alignment Investigation		15	P	2.00		PH	6/1/2019					400	400				400		
								Totals		0	0		0	400	400	0	0	0	400		
00	15	NE 9th Street NE 232nd Ave. to NE 242nd Ave. from: to: New construction Includes Critical Areas and Alignment Investigation		15	P	0.50		PH	6/1/2019					200	200				200		
								Totals		0	0		0	200	200	0	0	0	200		
19	16	NW Maryland Street NW 19th to NW 24th from: to: New construction		01	P	0.25	C S W G P T	ALL	6/1/2019					260	260				260		NO
								Totals		0	0		0	260	260	0	0	0	260		
17	17	NW Astor Street/NW 11th Avenue NW 16th Ave. to McIntosh Rd. from: to: Widening, bike lanes Includes path on Forest Home Road from Forest Home Lane to Astor Street		03	P	0.62	P C G T	PE RW CN	1/1/2017 1/1/2018 6/1/2019					110 110 1750	110 110 1750			110	110 1750		YES
								Totals		0	0		0	1970	1970	0	0	110	1860		
16	18	NW 18th Avenue, et al NW Astor to NW 16th, include NW Flood from: to: Widen curb, sidewalk		03	P	0.51	S W P T C	RW CN	1/1/2020 6/1/2020					220 1940	220 1940				220 1940		YES
								Totals		0	0		0	2160	2160	0	0	0	2160		

Agency: City of Camas

Co. No.: 06

City No.: 0145

Co. Name: Clark Co.

MPO/RTPO: RTC

FROM: 2015 TO: 2020  
 Hearing Date: 6/2/2014 Adoption Date: \_\_\_\_\_  
 Amend Date: \_\_\_\_\_ Resolution No: \_\_\_\_\_

Functional Class	Priority Number	Project Identification A. Pin/Project No. B. STIP ID C. Project Title D. Road Name or Number E. Begin & End Termini F. Project Description G. Structure ID	Improvement Type(s)	Status	Total Length	Utility Codes	Project Costs in Thousands of Dollars								Expenditure Schedule (Local Agency)				Federally Funded Projects Only	
							Project Phase	Phase Start (yyyy)	Fund Source Information						1st	2nd	3rd	4th thru 6th	Envir. Type	R/W Required
									Federal Fund Code	Federal Funds	State Fund Code	State Funds	Local Funds	Total Funds						
1	2	3	4	5	6	7	8	9	10	11	12	13	14	15	16	17	18	19	20	21
16	19	NW 18th Avenue NW Whitman St. to NW Brady Rd. from: to: New construction with bike lanes	01	P	0.26	P G T C W S	PH	1/1/2020					5	5						
							Totals	1/1/2020	0	0		0	5	5	0	0	0	5		
16	20	NW 18th Avenue NW Whitman St. to West City Limits from: to: Widening, bike lanes	03	P	0.40	W S P T C G	PH	1/1/2020					5	5						
							Totals	1/1/2020	0	0		0	5	5	0	0	0	5		
17	21	NE 43rd Avenue from: SR-500 to: East City Limits Widen to 3 lanes with bike lanes	03	P	0.36	C S G P T	Alt.	1/1/2020					2110	2110				2110		YES
							Totals	1/1/2020	0	0		0	2110	2110	0	0	0	2110		
00	22	NW 43rd/NW Astor - NW Sierra to NW 38th from: to: Widening, bike lanes	03	P	.50	S P C G T	PE	1/1/2020					5	5						
							Totals	1/1/2020	0	0		0	5	5	0	0	0	5		
00	23	North Dwyer Creek Master Plan Street "B" NW Friberg St./Strunk to NW Larkspur St. from: to: New construction	15	P	0.90	C S W G P T	PE	1/1/2020					5	5						
							Totals	1/1/2020	0	0		0	5	5	0	0	0	5		

Agency: City of Camas

Co. No.: 06 Co. Name: Clark Co.

City No.: 0145 MPO/RTPO: RTC

FROM: 2015 TO: 2020  
 Hearing Date: 6/2/2014 Adoption Date:  
 Amend Date: Resolution No:

Functional Class	Priority Number	Project Identification A. Pin/Project No. B. STIP ID C. Project Title D. Road Name or Number E. Begin & End Terminals F. Project Description G. Structure ID	Improvement Type(s)	Status	Total Length	Utility Codes	Project Costs in Thousands of Dollars								Expenditure Schedule (Local Agency)				Federally Funded Projects Only	
							Project Phase	Phase Start (yyyy)	Fund Source Information						1st	2nd	3rd	4th thru 6th	Envir Type	R/W Required
									Federal Fund Code	Federal Funds	State Fund Code	State Funds	Local Funds	Total Funds						
1	2	3	4	5	6	7	8	9	10	11	12	13	14	15	16	17	18	19	20	21
00	24	<b>NW Payne Street</b> NW Lake Rd. to NW Camas Meadows Dr. from: to: Widening	03	P	0.40	C G P T	PE	1/1/2020					5	5				5		
Totals									0	0		0	5	5	0	0	0	5		
00	25	<b>North Dwyer Creek Master Plan Street "A"</b> NW Lake Rd. to NW Camas Meadows Dr. from: to: New construction	15	P	0.64	C S W G P T	PE	1/1/2020					5	5				5		
Totals									0	0		0	5	5	0	0	0	5		
00	26	<b>NW McIntosh Road</b> NW Brady Rd. to NW 11th Ave. from: to: Widening, bike lanes	15	P	1.2	P G C T	PE	1/1/2020					5	5				5		
Totals									0	0		0	5	5	0	0	0	5		
00	27	<b>NE Woodburn Drive</b> SE 283rd Ave. to SE 15th St. from: to: New construction Includes 23rd St. realignment	01	P	70	C S W G P T	ALL	1/1/2020					5870	5870				5870		YHS
Totals									0	0		0	5870	5870	0	0	0	5870		
07	28	<b>SE 15th Street/Nourse Road</b> from: Camas High School to: NE 283rd Ave. Widen to 3 lanes with bike lanes	15	P	0.59	C S W G P T	PE	1/1/2020					5	5				5		
Totals									0	0		0	5	5	0	0	0	5		
00	29	<b>NE 18th Street</b> NE 192nd Ave. to NE Goodwin Rd. from: to: New construction (potential alternate alignment)	15	P	0.67		PE	1/1/2020					5	5				5		
Totals									0	0		0	5	5	0	0	0	5		



Agency: City of Camas

Co. No.: 06

City No.: 0145

Co. Name: Clark Co.

MPO/RTPO: RTC

FROM: 2015 TO: 2020  
 Hearing Date: 6/2/2014 Adoption Date: \_\_\_\_\_  
 Amend Date: \_\_\_\_\_ Resolution No: \_\_\_\_\_

Functional Class	Priority Number	Project Identification A. Pin/Project No. C. Project Title D. Road Name or Number E. Begin & End Termini F. Project Description	B. STIP ID	Improvement Type(s)	Status	Total Length	Utility Codes	Project Costs in Thousands of Dollars								Expenditure Schedule (Local Agency)				Federally Funded Projects Only	
								Project Phase	Phase Start (yyyy)	Fund Source Information						1st	2nd	3rd	4th thru 6th	Envir. Type	R/W Required
										Federal Fund Code	Federal Funds	State Fund Code	State Funds	Local Funds	Total Funds						
1	2	3		4	5	6	7	8	9	10	11	12	13	14	15	16	17	18	19	20	21
17	30	NE 28th Street NH: 232nd Ave. to NH: 242nd Ave. from: to: Widen to 3 lanes with bike lanes		15	P	0.50		PH	1/1/2020						5	5					
								Totals		0	0		0	5	5	0	0	0	5		
00	31	NW Camas Meadows Drive NH: 13th St. to NH: 18th St. from: to: New construction (potential alternate alignment)		15	P	0.20		PH	1/1/2020						5	5					
								Totals		0	0		0	5	5	0	0	0	5		
17	32	NE 232nd Avenue NH: 28th to NE: 9th St. from: to: Widen to 3 lanes with bike lanes		15	P	0.97		PH	6/1/2020						5	5					
								Totals		0	0		0	5	5	0	0	0	5		
00	33	NE 242nd Avenue NE: 28th St. to NE: 14th St. from: to: Widen to 3 lanes with bike lane		15	P	0.70		PE	6/1/2020						5	5					
								Totals		0	0		0	5	5	0	0	0	5		
16	34	SR-500 (Everett St./Rd.) NW Lake Rd. to SE 4th St. from: to: Widen to 3 lanes with bike lane		15	P	1.08		PE	6/1/2020						5	5					
								Totals		0	0		0	5	5	0	0	0	5		
00	35	NE Ingle Road Extension Goodwin to 232nd Ave from: to: New construction		15	P	1.00		PE	6/1/2020						5	5					
								Totals		0	0		0	5	5	0	0	0	5		

Agency: City of Camas

Co. No.: 06

City No.: 0145

Co. Name: Clark Co.

MPO/RTPO: RTC

FROM: 2015 TO: 2020  
 Hearing Date: 6/2/2014 Adoption Date: \_\_\_\_\_  
 Amend Date: \_\_\_\_\_ Resolution No: \_\_\_\_\_

Functional Class	Priority Number	Project Identification		Improvement Type(s)	Status	Total Length	Utility Codes	Project Costs in Thousands of Dollars								Expenditure Schedule (Local Agency)				Federally Funded Projects Only	
		A. Pin/Project No.	B. STIP ID					Project Phase	Phase Start (yyyy)	Fund Source Information						1st	2nd	3rd	4th thru 6th	Envir. Type	R/W Required
		C. Project Title	D. Road Name or Number							Federal Fund Code	Federal Funds	State Fund Code	State Funds	Local Funds	Total Funds						
1	2	E. Begin & End Termini						8	9	10	11	12	13	14	15	16	17	18	19	20	21
		F. Project Description																			
		G. Structure ID																			
14	36	NW Brady Road @ NW 16th Ave. to: Traffic signal		24	P	00		ALL	1/1/2019					290	290				290		NO
		Totals								0	0		0	290	290	0	0	0	290		
16	37	NW Lake Road @ NW Sierra St. to: Traffic signal		24	P	00		ALL	1/1/2019					290	290				290		NO
		Totals								0	0		0	290	290	0	0	0	290		
00	38	NE Goodwin Road @ NW Camas Meadows Drive to: Traffic signal		24	P	00		ALL	1/1/2020					290	290				290		NO
		Totals								0	0		0	290	290	0	0	0	290		
16	39	NW Pacific Rim @ Parker Street to: Traffic signal		15	P	00		PE	1/1/2020					5	5				5		
		Totals								0	0		0	5	5	0	0	0	5		
16	40	SR-500 @ Leadbetter Road to: Access Control		15	P	00		PE	1/1/2020					5	5				5		
		Totals								0	0		0	5	5	0	0	0	5		
16	41	SR-500 @ New E/W Arterial to: Traffic signal		15	P	00		PE	6/1/2020					5	5				5		
		Totals								0	0		0	5	5	0	0	0	5		

Agency: City of Camas

Co. No.: 06

City No.: 0145

Co. Name: Clark Co.

MPO/RTPO: RTC

FROM: 2015

TO: 2020

Hearing Date: 6/2/2014

Adoption Date:

Amend Date:

Resolution No:

Functional Class	Priority Number	Project Identification A. Pin/Project No. B. STIP ID C. Project Title D. Road Name or Number E. Begin & End Termini F. Project Description G. Structure ID	Improvement Type(s)	Status	Total Length	Utility Codes	Project Costs in Thousands of Dollars								Expenditure Schedule (Local Agency)				Federally Funded Projects Only	
							Project Phase	Phase Start (yyyy)	Fund Source Information						1st	2nd	3rd	4th thru 6th	Envir Type	R/W Required
									Federal Fund Code	Federal Funds	State Fund Code	State Funds	Local Funds	Total Funds						
1	2	3	4	5	6	7	8	9	10	11	12	13	14	15	16	17	18	19	20	21
16	42	NE 28th Street @ 242nd Avenue from: Traffic signal to:	15	P	00		PH	6/1/2020					5	5				5		
							Totals		0	0		0	5	5	0	0	0	5		
17	43	NE Goodwin Road @ NE Ingle Rd. from: Traffic signal to:	15	P	00		PH	6/1/2020					5	5				5		
							Totals		0	0		0	5	5	0	0	0	5		
16	44	SR-500 @ NE Lake Rd. from: Roundabout to:	15	P	00		PH	6/1/2020					5	5				5		
							Totals		0	0		0	5	5	0	0	0	5		
16	45	SR-500 @ NE 14th Ave. from: Controlled Access to:	24	P	00		PE	6/1/2020					5	5				5		
							Totals		0	0		0	5	5	0	0	0	5		
00	46	NE 232nd Avenue @ 9th Street from: Roundabout to:	15	P	00		PE	6/1/2020					5	5				5		
							Totals		0	0		0	5	5	0	0	0	5		
00	47	NE 232nd Avenue @ Ingle Extension from: Roundabout to:	15	P	00		PE	6/1/2020					5	5				5		
							Totals		0	0		0	5	5	0	0	0	5		

Agency: City of Camas

Co. No.: 06

City No.: 0145

Co. Name: Clark Co.

MPO/RTPO: RTC

FROM: 2015 TO: 2020  
Hearing Date: 6/2/2014 Adoption Date: \_\_\_\_\_  
Amend Date: \_\_\_\_\_ Resolution No: \_\_\_\_\_

Functional Class	Priority Number	Project Identification A. Pin/Project No. C. Project Title D. Road Name or Number E. Begin & End Termini F. Project Description	B. STIP ID	Improvement Type(s)	Status	Total Length	Utility Codes	Project Costs in Thousands of Dollars								Expenditure Schedule (Local Agency)				Federally Funded Projects Only	
								Project Phase	Phase Start (yyyy)	Fund Source Information						1st	2nd	3rd	4th thru 6th	Envir. Type	R/W Required
										Federal Fund Code	Federal Funds	State Fund Code	State Funds	Local Funds	Total Funds						
1	2	3		4	5	6	7	8	9	10	11	12	13	14	15	16	17	18	19	20	21
00	48	<b>Pavement Treatments (maintenance &amp; preservation)</b> from: to: Overlays, surface treatments		47	P	00	P	CN	6/1/2015					4200	4200	700	700	700	2100		NO
								Totals		0	0		0	4200	4200	700	700	700	2100		
00	49	<b>Reconstructs</b> from: Citywide to:		04	P	00	G W	Al.I.						1250	1250		250	250	750		NO
								Totals		0	0		0	1250	1250	0	250	250	750		
00	50	<b>Sidewalk Projects</b> from: to: Sidewalk installations Citywide		28	P	00		CN	1/1/2016	CD/BG	450			50	500		100	100	300		NO
								Totals		0	450		0	50	500	0	100	100	300		
00	51	<b>Curb Ramp Projects</b> from: to: Future curb ramp installations		28	P	00		CN	1/1/2016					75	75		15	15	45		NO
								Totals		0			0	75	75	0	15	15	45		
16	52	<b>NW 18th Shared Path</b> SE 201st to Beech St. from: to:		28	P	0.30		CN	1/1/2015	STP(E)	200			50	250	250					NO
								Totals		0	200		0	50	250	250	0	0	0		
00	53	<b>Shared Path Improvements</b> Citywide from: to:		28	P	00		ALL	1/1/2017					200	200			50	150		NO
								Totals		0	0		0	200	200	0	0	50	150		

Agency: City of Camas

Co. No.: 06 Co. Name: Clark Co.

City No.: 0145 MPO/RTPO: RTC

FROM: 2015 TO: 2020  
 Hearing Date: 6/2/2014 Adoption Date: \_\_\_\_\_  
 Amend Date: \_\_\_\_\_ Resolution No: \_\_\_\_\_

Functional Class	Priority Number	Project Identification A. Pin/Project No. B. STIP ID C. Project Title D. Road Name or Number E. Begin & End Termini F. Project Description G. Structure ID	Improvement Type(s)	Status	Total Length	Utility Codes	Project Costs in Thousands of Dollars								Expenditure Schedule (Local Agency)				Federally Funded Projects Only	
							Project Phase	Phase Start (yyyy)	Fund Source Information						1st	2nd	3rd	4th thru 6th	Envir. Type	R/W Required
									Federal Fund Code	Federal Funds	State Fund Code	State Funds	Local Funds	Total Funds						
1	2	3	4	5	6	7	8	9	10	11	12	13	14	15	16	17	18	19	20	21
00	54	<b>Safety Projects</b> from: to: Future safety projects Includes traffic revisions, NW Fargo Curve Safety Analysis	21	P	00		ALL	1/1/2016					250	250		50	50	150		NO
		Totals							0	0	0	0	250	250	0	50	50	150		
00	55	<b>Storm Grate Replacements (Bike Improvements)</b> from: to: Storm grate replacements for bike lane improvements	38	P	00		CN	1/1/2016					20	20		20				NO
		Totals							0	0	0	0	20	20	0	20	0	0		
00	56	<b>Future Bike Route Improvements</b> Citywide from: to: Future bike route improvements	28	P	00		CN	1/1/2016					25	25		5	5	15		NO
		Totals							0	0	0	0	25	25	0	5	5	15		
00	57	<b>Street Lighting</b> Citywide from: to: Street Lighting	21	P	00		CN	1/1/2015					120	120	20	20	20	20		NO
		Totals							0	0	0	0	120	120	20	20	20	20		
02	58	<b>NE 3rd Avenue Washougal River Bridge</b> from: to: Seismic rating, scour critical, and footing rehabilitation	14	P	00		ALL	1/1/2020	BR	800			200	1000				1000		NO
		Totals							0	800	0	0	200	1000	0	0	0	1000		

## 9. Appendices

### A. Six Year Form Instructions

#### Heading

Agency	Enter name of the sponsoring agency.
County No.	Enter the assigned number (see LAG Appendix 21.44).
City No.	Enter the assigned number (see LAG Appendix 21.45).
MPO/RTPO	Enter the name of the associated MPO (if located within urbanized area) or RTPO (if located in a rural area).
Hearing Date	Enter the date of the public hearing.
Adoption Date	Enter the date this program was adopted by council or commission.
Resolution No.	Enter Legislative Authority resolution number (if applicable.)
Amendment Date	Enter the date this program was amended by council or commission.

#### Column Number

1. **Functional Classification.** Enter the appropriate 2-digit code denoting the Federal Functional Classification. (**Note:** The Federal Functional Classification must be one approved by FHWA.)

#### Description

00- No Classification

#### Rural (< 5000 pop.)

01 - Interstate  
02 - Principal Arterials  
06 - Minor Arterials  
07 - Major Collector  
08 - Minor Collector  
09 - Local Access

#### Urban (> 5000 pop.)

11 - Interstate  
12 - Freeways & Expressways  
14 - Other Principal Arterials  
16 - Minor Arterial  
17 - Collector  
19 - Local Access

1. **Priority Numbers.** Enter local agency number identifying agency project priority (optional).

2. **Project Identification.** Enter (a) Federal Aid Number if previously assigned; (b) Bridge Number; (c) Project Title; (d) Street/Road Name or Number/Federal Route Number; (e) Beginning and Ending Termini (milepost or street names); and (f) Describe the Work to be Completed.

4. **Improvement Type Codes.** Enter the appropriate federal code number.

**SEE APPENDIX A**

5. **Funding Status.** Enter the funding status for the entire project or phase that describes the current status.

**S** - Project is 'selected' by the appropriate selection body and funding has been secured by the lead agency.

**P** - Project is subject to selection by an agency other than the lead and is listed for planning purposes. (Funding has **not** been determined.)

6. **Total Length.** Enter project length to the nearest hundredth (or code "00" if not applicable).

7. **Utility Code(s).** Enter the appropriate code letter(s) for the utilities that need to be relocated or are impacted by the construction project.

C - Cable TV

G - Gas

O - Other

P - Power

S - Sewer (other than agency-owned)

T - Telephone

W - Water

8. **Project Phase.** Select the appropriate phase code of the project.

**PE** - Preliminary Engineering, including Design (or Planning)

**RW** - Right of Way or land acquisition

**CN** - Construction only (**or transit planning or equipment purchase**)

**ALL** - All Phases: from Preliminary Engineering through Construction

9. **Phase Start Date.** Enter the **month/day/year** in MM/DD/YY format that the selected phase of the project is **actually** expected to start.

10. **Federal Fund Code.** Enter the Federal Fund code from the table.

**SEE APPENDIX C**

11. **Federal Funds.** Enter the total federal cost (**in thousands**) of the phase regardless of when the funds will be spent.

12. **State Fund Code.** Enter the appropriate code for any of the listed state funds to be used on this project.

**SEE APPENDIX C**

13. **State Funds.** Enter all funds from the State Agencies (**in thousands**) of the phase regardless of when the funds will be spent.

14. **Local Funds.** Enter all the funds from Local Agencies (**in thousands**) of the phase regardless of when the funds will be spent.

15. **Total Funds.** Enter the sum of columns 10, 12, and 14. (Auto-calculation in the "STIP Too" program.)

16-19. **Expenditure Schedule - (1st, 2nd, 3rd, 4th thru 6th years).** Enter the estimated expenditures (**in thousands**) of dollars by year. (***For Local Agency use.***)

20. **Environmental Data Type.** Enter the type of environmental assessment that will be required for this project. (This is "***required***" for ***Federally funded projects***, but may be filled in for state or locally funded projects.)

EIS - Environmental Impact Statement

EA - Environmental Assessment

CE - Categorical Exclusion

21. **R/W Certification.** Click **Y** if Right of Way acquisition is or will be required. If yes, enter R/W

Certification Date, if known. (This is "***required***" for ***Federally funded projects***)



**APPENDIX A**  
**IMPROVEMENT TYPE CODES**

01	New Construction Roadway
03	Reconstruction, Added Capacity
04	Reconstruction, No Added Capacity
05	4R Maintenance Resurfacing
06	4R Maintenance - Restoration & Rehabilitation
07	4R Maintenance - Relocation
08	Bridge, New Construction
10	Bridge Replacement, Added Capacity
11	Bridge Replacement, No Added Capacity
13	Bridge Rehabilitation, Added Capacity
14	Bridge Rehabilitation, No Added Capacity
15	Preliminary Engineering
16	Right of Way
17	Construction Engineering
18	Planning
19	Research
20	Environmental Only
21	Safety
22	Rail/Highway Crossing
23	Transit
24	Traffic Management/Engineering - HOV
25	Vehicle Weight Enforcement Program
26	Ferry Boats
27	Administration
28	Facilities for Pedestrians and Bicycles
29	Acquisition of Scenic Easements and Scenic or Historic Sites
30	Scenic or Historic Highway Programs
31	Landscaping and Other Scenic Beautification
32	Historic Preservation
33	Rehab & Operation of Historic Transp. Buildings, Structures, Facilities
34	Preservation of Abandoned Rail way Corridors
35	Control and Removal of Outdoor Advertising
36	Archaeological Planning & Research
37	Mitigation of Water Pollution due to Highway Runoff
38	Safety and Education for Pedestrians/Bicyclists
39	Establishment of Transportation Museums
40	Special Bridge
41	Youth Conservation Service
42	Training
43	Utilities
44	Other
45	Debt Service
47	Systematic Preventive Maintenance

## **APPENDIX C**

### **FEDERAL FUND CODES**

5307	FTA Urbanized Area Formula Program
5309(Bus)	FTA Bus and Bus Facilities
5309(FG)	FTA Fixed Guideway Modernization
5309(NS)	FTA New Starts
5310	FTA Elderly Persons and Persons with Disabilities
5311	FTA Rural Area Formula Grants
5316	FTA Job Access & Reverse Commute Program (JARC)
5317	FTA New Freedom Program
FTA Discretionary	Discretionary Programs such as Alternatives Analysis (5339) and TIGGER Program
BIA	Bureau of Indian Affairs
BR	Bridge Replacement/Rehabilitation Program
CBI	Coordinated Border Infrastructure
CDBG	Community Development Block Grant (Dept. of Commerce)
CMAQ	Congestion Mitigation and Air Quality
DEMO	Demonstration Projects (High Priority, Sect. 112, 115, 117, 125 and 129)
Discretionary- FBD	Ferry Boat Discretionary
Discretionary- IMD	Interstate Maintenance Discretionary
Discretionary- ITS	Intelligent Transportation Systems
Discretionary- PLH	Public Lands Highways (Federal Lands)
Discretionary- SB	Scenic Byways
Discretionary- STP	Surface Transportation Priorities
Discretionary- TCSP	Transportation, Community & System Preservation Program
DOD	Department of Defense
FMSIB	Freight Mobility Strategic Investment Board
IM	Interstate Maintenance
IRR	Indian Reservation Roads
NHS	National Highway System
SRTS	Safe Routes to Schools
STP	Surface Transportation Program (WSDOT Use Only)
STP(E)	Surface Trans. Program - Enhancements
STP(L)	Surface Trans. Program - Legislative Earmarks
STP(S)	Surface Trans. Program- Safety (Includes Highway) Safety Improvement Program, Hazard Elimination, Railway/Highway Crossing Program and 2010-15 County Road Safety Program)
STP(R)	Surface Trans. Program - Rural Regionally Selected
STP(U)	Surface Trans. Program - Urban Regionally Selected

### **STATE FUND CODES**

CRAB	County Road Administration Board
FMSIB	Freight Mobility Strategic Investment Board
PWTF	Public Works Trust Fund
SRTS	Safe Routes to Schools
TIB	Transportation Improvement Board
TPP	Transportation Partnerships Program
WSDOT	WSDOT funds
OTHER	Any other state funds not listed