

RESOLUTION NO. 1153

A RESOLUTION revising and extending the Comprehensive Street Program for an additional six (6) years.

WHEREAS, pursuant to the requirements of RCW 35.77.010, the City of Camas did, by Resolution No. 1130, adopt a Comprehensive Street Program for the ensuing six (6) years, and

WHEREAS, said law requires the City revise and extend said Comprehensive Street Program annually, and

WHEREAS, pursuant to said law, the City Council of the City of Camas being the legislative body of said City did hold a public hearing on said revised Comprehensive Plan at 7:00 p.m. in the Council Chambers, 616 NE 4<sup>th</sup> Ave., Camas, Washington, on the 1<sup>st</sup> day of June, 2009, and

WHEREAS, there were no written or oral objections to the revised Comprehensive Plan as prepared by the City of Camas relative to the street program for the ensuing six (6) years within the City of Camas.

NOW, THEREFORE, BE IT RESOLVED by the Council for the City of Camas that the Comprehensive Plan heretofore adopted and revised by the City Engineer for the City of Camas, as submitted to the City Council for the City of Camas, be and the same is hereby adopted and extended for an additional six (6) year period from the date thereof.

BE IT FURTHER RESOLVED, that the City Clerk file a copy of said revised Comprehensive Street Program for the ensuing six (6) years, together with a copy of this resolution, with the Secretary of Transportation of the State of Washington.


PASSED by the Council and APPROVED by the Mayor this 15<sup>th</sup> day of June 2009.

SIGNED: \_\_\_\_\_




Mayor

ATTEST: \_\_\_\_\_



Clerk

APPROVED as to form:



City Attorney

## From 2010 to 2015

**Agency:** Camas
**Co. No.:** 06      **Co. Name:** Clark Co.
**City No.:** 0145      **MPO/RTPO:** RTC
**Hearing Date:** 6/1/2009      **Adoption Date:** 6/15/2009
**Amend Date:** \_\_\_\_\_      **Resolution No.:** 1153

Functional Class	Priority Number	Project Identification						Project Costs in Thousands of Dollars								Expenditure Schedule (Local Agency)				Federally Funded Projects Only						
		A. PIN/Federal Aid No.		B. Bridge No.		Improvement Type(s)	Status	Total Length	Utility Codes	Project Phase	Phase Start	Fund Source Information						1st	2nd	3rd	4th Thru 6th	Envir. Type	R/W Required Date (MM/YY)			
		C. Project Title		D. Street/Road Name or Number								E. Beginning MP or Road - Ending MP or Road		F. Describe Work to be Done		Federal Funding								State Fund Code	State Funds	Local Funds
		Federal Fund Code	Federal Cost by Phase	State Fund Code	State Funds							Local Funds	Total Funds													
1	2	3						4	5	6	7	8	9	10	11	12	13	14	15	16	17	18	19	20	21	
12	1	SR-14 West Camas Slough Bridge to E City Limits from: _____ to: _____ Widen to 4 lanes, add median NOTE: PE phase began 1/2006						04	S	2.25		ALL	1/1/2010			WSDOT	57000	1800	58800	7000	40000	7000	4800		Yes	
											Totals				7000	40000	7000	4800								
17	2	NW Leadbetter Dr. NW Lake Rd. to NW Parker St. from: _____ to: _____ New construction with bike lanes NOTE: PE phase began 1/2007						01	S	.83	P C T G W S	CN	4/1/2010	ARRA - FHWA	450			1450	1900	1900					CE	Yes 08/2009
											Totals				450			1450	1900	1900						
17	3	NW 38th Ave. NW Parker to SE Bybee Rd. from: _____ to: _____ Widening, bike lanes						04	P	.81	W S P T C G	PE RW CN	1/1/2011 1/1/2012 6/1/2013				220 820 2480	220 820 2480		60 270	60 550 2480					Yes
											Totals							3520	3520	60	330	3130				
16	4	NW 38th Avenue NW Parker to NW Astor from: _____ to: _____ Widening, bike lanes						04	P	.70	P C G T	PE RW CN	1/1/2011 1/1/2012 6/1/2013				400 400 2300	400 400 2300		200 400		200 400 2300			Yes	
											Totals							3100	3100	200	600	2300				



From **2010** to **2015**

Agency: Camas

Hearing Date: 6/1/2009 Adoption Date: 6/15/2009

Co. No.: 06 Co. Name: Clark Co.

Amend Date:                      Resolution No.: 1153

City No.: 0145 MPO/RTPO: RTC

Functional Class	Priority Number	Project Identification		Improvement Type(s)	Status	Total Length	Utility Codes	Project Costs in Thousands of Dollars								Expenditure Schedule (Local Agency)				Federally Funded Projects Only	
		A. PIN/Federal Aid No.	B. Bridge No.					Project Phase	Phase Start	Fund Source Information						1st	2nd	3rd	4th Thru 6th	Envir. Type	RW Required Date (MM/YY)
		C. Project Title	D. Street/Road Name or Number							Federal Funding		State Fund Code	State Funds	Local Funds	Total Funds						
		E. Beginning MP or Road - Ending MP or Road	F. Describe Work to be Done							Federal Fund Code	Federal Cost by Phase										
1	2	3	4	5	6	7	8	9	10	11	12	13	14	15	16	17	18	19	20	21	
00	5	NW 38th Ave. Extension (west) SE Bybee Rd. to SE 192nd Ave. from: New construction with bike lanes to:	01	P	.32	C S W G P T	PE RW CN	1/1/2011 1/1/2012 6/1/2013					500 600 2850	500 600 2850		150	150 600	200 2850	EA	Yes	
Totals												3950	3950		150	750	3050				
16	6	NW Brady Rd NW 16th to NW 25th from: Widening, bike lanes to:	04	P	.53	P C G T	PE RW CN	8/1/2011 1/1/2012 6/1/2013					115 225 675	115 225 675		115	225	675		Yes	
Totals												1015	1015		115	225	675				
14	7	ADA Inventory and Transition Plan from: Citywide to:	32	P	00		CN	1/1/2010					180	180	30	30	30	90		No	
Totals												180	180	30	30	30	90				
19	8	NW Maryland Street NW 19th to NW 24th from: New construction to:	01	S	.25	C S W G P T	CN	6/1/2011					125	125		125				No	
Totals												125	125		125						



From 2010 to 2015

Agency: Camas

Hearing Date: 6/1/2009 Adoption Date: 6/15/2009

Co. No.: 06 Co. Name: Clark Co.

Amend Date:                      Resolution No.: 1153

City No.: 0145 MPO/RTPO: RTC

Functional Class	Priority Number	Project Identification A. PIN/Federal Aid No.      B. Bridge No. C. Project Title D. Street/Road Name or Number E. Beginning MP or Road - Ending MP or Road F. Describe Work to be Done		Improvement Type(s)	Status	Total Length	Utility Codes	Project Costs in Thousands of Dollars								Expenditure Schedule (Local Agency)				Federally Funded Projects Only		
								Project Phase	Phase Start	Fund Source Information						1st	2nd	3rd	4th Thru 6th	Envir. Type	RW Required Date (MM/YY)	
										Federal Funding		State Fund Code	State Funds	Local Funds	Total Funds							
										Federal Fund Code	Federal Cost by Phase											
8	9	10	11	12	13	14	15	16	17	18	19	20	21									
00	9	NW 23rd Ave. NW Astor to NW Sierra from: Widening, sidewalk to:		05	P	00		ALL	1/1/2012					240	240			240			Yes	
								Totals						240	240			240				
00	10	NW Larkspur St. NW Lake Rd. to NW 60th from: New construction to:		01	P	.13	W S P T C G	ALL	1/1/2014					270	270					270	Yes	
								Totals						270	270					270		
17	11	NW Astor St./NW 11th Ave. NW Forest Home Rd. to McIntosh Rd. from: Widening, bike lanes to:		04	P	.62	P C G T	PE RW CN	1/1/2012 1/1/2013 6/1/2014					100 100 1630	100 100 1630			100		100 1630	Yes	
								Totals						1830	1830			100		1730		
16	12	NW 18th Ave., et al NW Astor to NW 16th, include NW Hood from: Widen curb, sidewalk to:		04	P	.51	S W P T C	RW CN	1/1/2014 6/1/2015					200 1800	200 1800					200 1800	Yes	
								Totals						2000	2000					2000		



From 2010 to 2015

Agency: Camas

Co. No.: 06 Co. Name: Clark Co.

City No.: 0145 MPO/RTPO: RTC

Hearing Date: 6/1/2009 Adoption Date: 6/15/2009

Amend Date:                      Resolution No.: 1153

Functional Class	Priority Number	Project Identification					Improvement Type(s)	Status	Total Length	Utility Codes	Project Costs in Thousands of Dollars						Expenditure Schedule (Local Agency)				Federally Funded Projects Only					
		A. PIN/Federal Aid No.	B. Bridge No.		C. Project Title						Project Phase	Phase Start	Fund Source Information				1st	2nd	3rd	4th Thru 6th	Envir. Type	R/W Required Date (MM/YY)				
		D. Street/Road Name or Number		E. Beginning MP or Road - Ending MP or Road		F. Describe Work to be Done							Federal Funding		State Fund Code	State Funds							Local Funds	Total Funds		
		Federal Fund Code	Federal Cost by Phase																							
1	2	3					4	5	6	7	8	9	10	11	12	13	14	15	16	17	18	19	20	21		
16	13	NW 18th Ave.		NW Whitman St. to NW Brady Rd.		from: to:		04	P	.26	P G T C C W S	PE RW CN	1/1/2013 6/1/2014 6/1/2015					200 134 1300						200 134 1300		Yes
Totals											200				1434	1634					1634					
16	14	NW 18th Ave./SE Payne St.		NW Whitman St. to NW Pacific Rim Blvd.		from: to:		05	P	.75	W S P T C G	PE CN	1/1/2013 6/1/2015					50 210	50 210					50 210		No
Totals															260	260					260					
00	15	NW 38th Ave. Extension (east)		NW Astor to NW Sierra		from: to:		01	P	.42	C S W G P T	PE RW CN	6/1/2013 6/1/2014 3/1/2015					400 400 1900	400 400 1900					400 400 1900		Yes
Totals															2700	2700					2700					
17	16	NE 43rd Ave.		from: SR-500 to: East City Limits		Widen to 3 lanes with bike lanes		04	P	.36	C S G P T	PE RW CN	1/1/2012 6/1/2014 3/1/2015					300 300 1350	300 300 1350			300		300 1350		Yes
Totals															1950	1950					300	1650				



From 2010 to 2015

Agency: Camas

Hearing Date: 6/1/2009 Adoption Date: 6/15/2009

Co. No.: 06 Co. Name: Clark Co.

Amend Date:  Resolution No.: 1153

City No.: 0145 MPO/RTPO: RTC

Functional Class	Priority Number	Project Identification					Improvement Type(s)	Status	Total Length	Utility Codes	Project Costs in Thousands of Dollars						Expenditure Schedule (Local Agency)				Federally Funded Projects Only			
		A. PIN/Federal Aid No.	B. Bridge No.								Project Phase	Phase Start	Fund Source Information				1st	2nd	3rd	4th Thru 6th	Envir. Type	R/W Required Date (MM/YY)		
		C. Project Title											Federal Funding		State Fund Code	State Funds							Local Funds	Total Funds
		D. Street/Road Name or Number											Federal Fund Code	Federal Cost by Phase										
E. Beginning MP or Road - Ending MP or Road																								
F. Describe Work to be Done																								
1	2	3					4	5	6	7	8	9	10	11	12	13	14	15	16	17	18	19	20	21
00	17	NW 43rd/NW Astor - NW Sierra to NW 38th					05	P	.5	S P C C G P T	ALL	1/1/2015					2890	2890				2890		Yes
					from: Widening, bike lanes		to:																	
Totals																2890	2890				2890			
00	18	NW Friberg/Strunk St. NW Lake Rd. to NE Goodwin Rd.					04	P	.75	C G P T	PE	1/1/2015					5	5				5		Yes
					from: Widening, bike lanes		to:																	
Totals																5	5				5			
00	19	North Dwyer Creek Master Plan Street "B" NW Friberg St./Strunk to NW Larkspur St.					01	P	.90	C S W G P T	PE	1/1/2015					5	5				5		Yes
					from: New construction		to:																	
Totals																5	5				5			
00	20	NW Payne St. NW Lake Rd. to NW Camas Meadows Dr.					04	P	.40	C G P T	ALL	1/1/2015					1990	1990				1990		Yes
					from: Widening		to:																	
Totals																1990	1990				1990			



From **2010** to **2015**

Agency: Camas

Hearing Date: 6/1/2009

Adoption Date: 6/15/2009

Co. No.: 06 Co. Name: Clark Co.

Amend Date: \_\_\_\_\_

Resolution No.: 1153

City No.: 0145 MPO/RTPO: RTC

Functional Class	Priority Number	Project Identification						Project Costs in Thousands of Dollars								Expenditure Schedule (Local Agency)				Federally Funded Projects Only					
		A. PIN/Federal Aid No.	B. Bridge No.		Improvement Type(s)	Status	Total Length	Utility Codes	Project Phase	Phase Start	Fund Source Information						1st	2nd	3rd	4th Thru 6th	Envir. Type	R/W Required Date (MM/YY)			
		C. Project Title		Federal Fund Code							Federal Cost by Phase	State Fund Code	State Funds	Local Funds	Total Funds										
		D. Street/Road Name or Number																							
E. Beginning MP or Road - Ending MP or Road		F. Describe Work to be Done																							
1	2	3						4	5	6	7	8	9	10	11	12	13	14	15	16	17	18	19	20	21
00	21	North Dwyer Creek Master Plan Street "A"		NW Lake Rd. to NW Camas Meadows Dr.		01	P	.64	C S W G P T	PE	1/1/2015						5	5				5		Yes	
										Totals						5	5				5				
00	22	NW McIntosh Rd.		NW Brady Rd. to NW 11th Ave.		04	P	1.2	P G C T	PE	1/1/2015						5	5				5		Yes	
										Totals						5	5				5				
00	23	NE 35th/38th Ave.		NE 283rd Ave. to SE 15th St.		01	P	.70	C S W G P T	ALL	1/1/2015					4400	4400				4400		Yes		
										Totals						4400	4400				4400				
07	24	SE 15th St./Nourse Rd.		from: Camas High School to: NE 283rd Ave.		04	P	.59	C S W G P T	PE	1/1/2015						5	5				5		Yes	
										Totals						5	5				5				



From **2010** to **2015**

Agency: Camas

Co. No.: 06 Co. Name: Clark Co.

City No.: 0145 MPO/RTPO: RTC

Hearing Date: 6/1/2009 Adoption Date: 6/15/2009

Amend Date:                      Resolution No.: 1153

Functional Class	Priority Number	Project Identification						Project Costs in Thousands of Dollars								Expenditure Schedule (Local Agency)				Federally Funded Projects Only		
		A. PIN/Federal Aid No.	B. Bridge No.		Improvement Type(s)	Status	Total Length	Utility Codes	Project Phase	Phase Start	Fund Source Information						1st	2nd	3rd	4th Thru 6th	Envir. Type	R/W Required Date (MM/YY)
		C. Project Title		Federal Funding							Total Funds											
		D. Street/Road Name or Number		Federal Fund Code								Federal Cost by Phase	State Fund Code	State Funds	Local Funds	Total Funds						
E. Beginning MP or Road - Ending MP or Road		F. Describe Work to be Done				10	11	12	13	14	15	16	17	18	19	20	21					
00	25			01	P	0.67		PE	6/1/2015					5	5				5			
								Totals											5			
17	26			04	P	1.38		PE	6/1/2015					5	5				5			
								Totals											5			
17	27			04	P	0.50		PE	6/1/2015					5	5				5			
								Totals											5			
00	28			01	P	0.20		PE	6/1/2015					5	5				5			
								Totals											5			





Agency: Camas  
 Co. No.: 06 Co. Name: Clark Co.  
 City No.: 0145 MPO/RTPO: RTC

Hearing Date: 6/1/2009 Adoption Date: 6/15/2009  
 Amend Date: \_\_\_\_\_ Resolution No.: 1153

Functional Class	Priority Number	Project Identification A. PIN/Federal Aid No. B. Bridge No. C. Project Title D. Street/Road Name or Number E. Beginning MP or Road - Ending MP or Road F. Describe Work to be Done	Improvement Type(s)	Status	Total Length	Utility Codes	Project Costs in Thousands of Dollars								Expenditure Schedule (Local Agency)				Federally Funded Projects Only			
							Project Phase	Phase Start	Fund Source Information						1st	2nd	3rd	4th Thru 6th	Envir. Type	RW Required Date (MM/YY)		
									Federal Funding		State Fund Code	State Funds	Local Funds	Total Funds								
									Federal Fund Code	Federal Cost by Phase												
1	2	3	4	5	6	7	8	9	10	11	12	13	14	15	16	17	18	19	20	21		
00	29	NW Camas Meadows Drive NW Payne St. to NW 60th Ave. from: _____ to: _____ New construction	01	P	0.41		PE	6/1/2015						5	5					5		
							Totals						5	5					5			
17	30	NE 232nd Ave. NE 28th St. to NE 9th St. from: _____ to: _____ Widen to 3 lanes with bike lanes	04	P	0.97		PE	6/1/2015						5	5					5		
							Totals						5	5					5			
00	31	NE 9th St. NE 232nd Ave. to NE 242nd Ave. from: _____ to: _____ New construction	01	P	0.50		PE	6/1/2015						5	5					5		
							Totals						5	5					5			
08	32	SE Crown Rd. SE 23rd St. to NE 3rd Ave. from: _____ to: _____ Widen to 3 lanes with bike lane	04	P	1.21		PE	6/1/2015						5	5					5		
							Totals						5	5					5			



Agency: Camas  
 Co. No.: 06 Co. Name: Clark Co.  
 City No.: 0145 MPO/RTPO: RTC

Hearing Date: 6/1/2009 Adoption Date: 6/15/2009  
 Amend Date: \_\_\_\_\_ Resolution No.: 1153

Functional Class	Priority Number	Project Identification A. PIN/Federal Aid No. B. Bridge No. C. Project Title D. Street/Road Name or Number E. Beginning MP or Road - Ending MP or Road F. Describe Work to be Done	Improvement Type(s)	Status	Total Length	Utility Codes	Project Costs in Thousands of Dollars								Expenditure Schedule (Local Agency)				Federally Funded Projects Only		
							Project Phase	Phase Start	Fund Source Information						1st	2nd	3rd	4th Thru 6th	Envir. Type	R/W Required Date (MM/YY)	
									Federal Funding		State Fund Code	State Funds	Local Funds	Total Funds							
									Federal Fund Code	Federal Cost by Phase											
1	2	3	4	5	6	7	8	9	10	11	12	13	14	15	16	17	18	19	20	21	
00	33	NE 242nd Ave. NE 28th St. to NE 14th St. from: Widen to 3 lanes with bike lane	04	P	0.70		PE	6/1/2015						5	5				5		
							Totals														
00	34	New NUGA EW Arterial NE 14th St. to Nourse Rd. from: New construction	01	P	2.00		PE	6/1/2015						5	5				5		
							Totals														
16	35	SR-500 (Everett St/Rd) NW Lake Rd. to SE 4th St. from: Widen to 3 lanes with bike lane	04	P	1.08		PE	6/1/2015						5	5				5		
							Totals														
14	36	NW 6th Ave. @ NW Norwood St. from: Traffic signal	12	P	00		ALL	1/1/2014						200	200				200		No
							Totals														



From **2010** to **2015**

Agency: Camas

Hearing Date: 6/1/2009 Adoption Date: 6/15/2009

Co. No.: 06 Co. Name: Clark Co.

Amend Date:          Resolution No.: 1153

City No.: 0145 MPO/RTPO: RTC

Functional Class	Priority Number	Project Identification A. PIN/Federal Aid No.      B. Bridge No. C. Project Title D. Street/Road Name or Number E. Beginning MP or Road - Ending MP or Road F. Describe Work to be Done	Improvement Type(s)	Status	Total Length	Utility Codes	Project Costs in Thousands of Dollars								Expenditure Schedule (Local Agency)				Federally Funded Projects Only				
							Project Phase	Phase Start	Fund Source Information						1st	2nd	3rd	4th Thru 6th	Envir. Type	R/W Required Date (MM/YY)			
									Federal Funding		State Fund Code	State Funds	Local Funds	Total Funds									
									Federal Fund Code	Federal Cost by Phase													
1	2	3	4	5	6	7	8	9	10	11	12	13	14	15	16	17	18	19	20	21			
16	37	NW Pacific Rim Blvd. @ NW Parker St. from: Traffic signal to:	12	P	00		ALL	1/1/2015						200	200					200		No	
							Totals																
														200	200					200			
00	38	NE Goodwin Rd. @ NW Friberg St./Strunk or NW Camas Meadows from: Traffic signal to:	12	P	00		ALL	1/1/2015						267	267					267		No	
							Totals																
														267	267					267			
00	39	NW Friberg Street/Strunk @ North Dwyer Creek Master Plan Street "B" from: Traffic Signal to:	12	P	00		ALL	1/1/2015						267	267					267		No	
							Totals																
														267	267					267			
14	40	NW Lake Rd. @ N Dwyer Crk Mstr Plan Str. "A" or NW Payne St. from: Traffic signal to:	12	P	00		ALL	1/1/2015						267	267					267		No	
							Totals																
														267	267					267			



From **2010** to **2015**

Agency: Camas

Co. No.: 06 Co. Name: Clark Co.

City No.: 0145 MPO/RTPO: RTC

Hearing Date: 6/1/2009 Adoption Date: 6/15/2009

Amend Date: \_\_\_\_\_ Resolution No.: 1153

Functional Class	Priority Number	Project Identification A. PIN/Federal Aid No. B. Bridge No. C. Project Title D. Street/Road Name or Number E. Beginning MP or Road - Ending MP or Road F. Describe Work to be Done	Improvement Type(s)	Status	Total Length	Utility Codes	Project Costs in Thousands of Dollars								Expenditure Schedule (Local Agency)				Federally Funded Projects Only								
							Project Phase	Phase Start	Fund Source Information						1st	2nd	3rd	4th Thru 6th	Envir. Type	R/W Required Date (MM/YY)							
									Federal Funding		State Fund Code	State Funds	Local Funds	Total Funds													
									Federal Fund Code	Federal Cost by Phase																	
1	2	3	4	5	6	7	8	9	10	11	12	13	14	15	16	17	18	19	20	21							
00	41	New NUGA Intersection Studies from: Traffic signals and roundabouts to:	12	P	0.00		PE	6/1/2015						50	50				50								
							Totals											50									
00	42	Pavement Treatments (maintenance & preservation) from: Overlays, surface treatments to:	07	P	00	P	CN	1/1/2010					2800	2800	300	300	550	1650		No							
							Totals											2800	2800	300	300	550	1650				
00	43	Reconstructs from: Citywide to:	03	P	00	G W	ALL	1/1/2012					1000	1000			250	750									
							Totals											1000	1000		250	750					
00	44	Sidewalk Projects from: Sidewalk installation to:	32	P	00		CN	1/1/2010	CDBG	660			240	900	150	150	150	450		No							
							Totals											660		240	900	150	150	150	450		



From **2010** to **2015**

Agency: Camas

Hearing Date: 6/1/2009 Adoption Date: 6/15/2009

Co. No.: 06 Co. Name: Clark Co.

Amend Date:                      Resolution No.: 1153

City No.: 0145 MPO/RTPO: RTC

Functional Class	Priority Number	Project Identification					Improvement Type(s)	Status	Total Length	Utility Codes	Project Costs in Thousands of Dollars						Expenditure Schedule (Local Agency)				Federally Funded Projects Only				
		A. PIN/Federal Aid No.	B. Bridge No.		C. Project Title	D. Street/Road Name or Number					E. Beginning MP or Road - Ending MP or Road	F. Describe Work to be Done	Project Phase	Phase Start	Fund Source Information				1st	2nd	3rd	4th Thru 6th	Envir. Type	R/W Required Date (MM/YY)	
		Federal Funding		State Fund Code											State Funds	Local Funds	Total Funds								
		Federal Fund Code	Federal Cost by Phase																						
1	2	3					4	5	6	7	8	9	10	11	12	13	14	15	16	17	18	19	20	21	
00	45	Curb Ramp Projects					32	P	00		CN	1/1/2010	CDBG	150			30	180	30	30	30	90		No	
		from: Future curb ramp installations to:									Totals						150	30	180	30	30	30	90		
00	46	NW 38th Ave. Lighted Crosswalk (Safety) at Grass Valley Park					12	P	00		CN	6/1/2012					80	80				80		No	
		from: Installation of lighted crosswalk at Grass Valley Park to:									Totals						80	80				80			
00	47	Shared Path Improvements Citywide					32	P	00		ALL	1/1/2010					200	200				50	150		No
		from: to:									Totals						200	200				50	150		
00	48	Future Safety Projects					12	P	00		CN	1/1/2010					200	200				50	150		
		from: Future safety projects to:									Totals						200	200				50	150		



From 2010 to 2015

Agency: Camas  
 Co. No.: 06 Co. Name: Clark Co.  
 City No.: 0145 MPO/RTPO: RTC

Hearing Date: 6/1/2009 Adoption Date: 6/15/2009  
 Amend Date: \_\_\_\_\_ Resolution No.: 1153

Functional Class	Priority Number	Project Identification A. PIN/Federal Aid No. B. Bridge No. C. Project Title D. Street/Road Name or Number E. Beginning MP or Road - Ending MP or Road F. Describe Work to be Done	Improvement Type(s)	Status	Total Length	Utility Codes	Project Costs in Thousands of Dollars								Expenditure Schedule (Local Agency)				Federally Funded Projects Only	
							Project Phase	Phase Start	Fund Source Information						1st	2nd	3rd	4th Thru 6th	Envir. Type	R/W Required Date (MM/YY)
									Federal Funding		State Fund Code	State Funds	Local Funds	Total Funds						
									Federal Fund Code	Federal Cost by Phase										
1	2	3	4	5	6	7	8	9	10	11	12	13	14	15	16	17	18	19	20	21
00	49	Storm Gate Replacements (Bike Improvements) from: _____ to: _____ Storm gate replacements for bike lane improvements	32	P	00		CN	1/1/2012					5	5			5			No
							Totals						5	5			5			
00	50	NW Lake Road Bike Lane Improvements NW Lacamas Dr. to NW Sierra St. from: _____ to: _____ Future Bike Route Improvements	32	P	00		ALL	1/1/2012					250	250			250			No
							Totals						250	250			250			
00	51	Future Bike Route Improvements Citywide from: _____ to: _____ Future bike route improvements	32	P	00		CN	1/1/2012					20	20			5	15		No
							Totals						20	20			5	15		
00	52	Street Lighting Citywide from: _____ to: _____ Street lighting	06	P	00		CN	1/1/2012					80	80			20	60		No
							Totals						80	80			20	60		



From **2010** to **2015**

Agency: Camas  
 Co. No.: 06 Co. Name: Clark Co.  
 City No.: 0145 MPO/RTPO: RTC

Hearing Date: 6/1/2009 Adoption Date: 6/15/2009  
 Amend Date: \_\_\_\_\_ Resolution No.: 1153

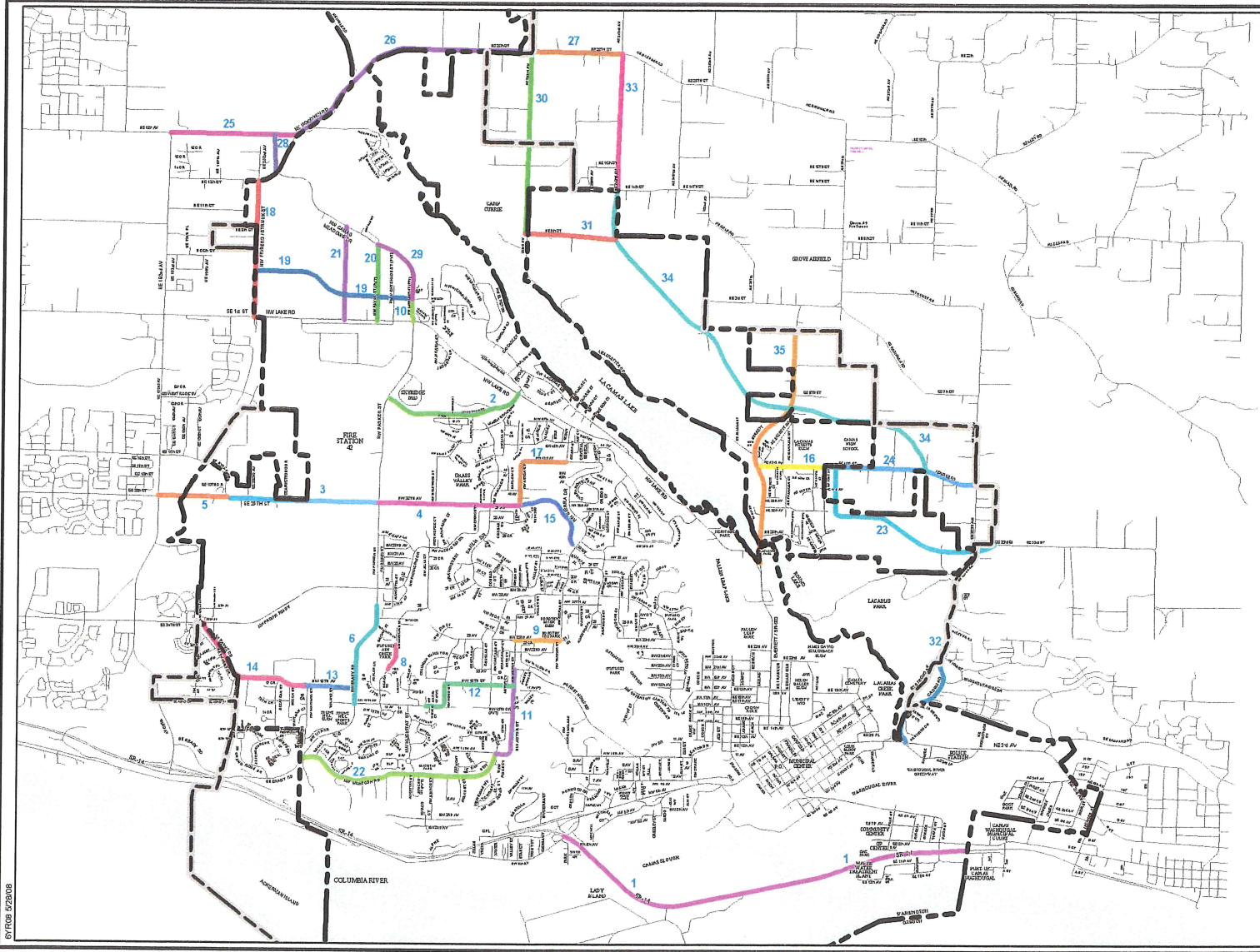
Functional Class	Priority Number	Project Identification A. PIN/Federal Aid No. B. Bridge No. C. Project Title D. Street/Road Name or Number E. Beginning MP or Road - Ending MP or Road F. Describe Work to be Done	Improvement Type(s)	Status	Total Length	Utility Codes	Project Costs in Thousands of Dollars								Expenditure Schedule (Local Agency)				Federally Funded Projects Only	
							Project Phase	Phase Start	Fund Source Information					1st	2nd	3rd	4th Thru 6th	Envir. Type	R/W Required Date (MM/YY)	
									Federal Funding		State Fund Code	State Funds	Local Funds							Total Funds
									Federal Fund Code	Federal Cost by Phase										
1	2	3	4	5	6	7	8	9	10	11	12	13	14	15	16	17	18	19	20	21
02	53	NE 3rd Ave. Washougal River Bridge from: _____ to: _____ Seismic rating, scour critical, and footing rehabilitation	10	P	0		ALL	1/1/2015	BR	800			200	1000				1000		No
							Totals			800			200	1000				1000		
<b>Grand Totals for Camas</b>										<b>1,460</b>			<b>39,540</b>	<b>41,000</b>	<b>2,410</b>	<b>1160</b>	<b>4,015</b>	<b>33,415</b>		

# CITY OF CAMAS 6 YEAR STREET PRIORITIES 2010-2015

0 1,750 3,500 7,000 Feet

- City Limits
- Urban Growth Boundary
- PRIORITY**
- 1 - SR14
- 2 - NW LEADBETTER DR
- 3 - NW 38TH AVE
- 4 - NW 38TH AVE
- 5 - NW 38TH AVE EXT. WEST
- 6 - NW BRADY RD
- 7 - ADA COMPLIANCE CITY WIDE
- 8 - NW MARYLAND ST
- 9 - NW 23RD AVE
- 10 - NW LARKSPUR ST
- 11 - NW ASTOR ST
- 12 - NW 16TH AVE / HOOD / 18TH AVE
- 13 - NW 18TH AVE
- 14 - NW 18TH AVE / PAYNE RD
- 15 - NW 38TH EXT. EAST
- 16 - NE 43RD AVE
- 17 - NW ASTOR ST / 43RD AVE
- 18 - NW FRIBERG / STRUNK ST
- 19 - STREET 'B'
- 20 - NW PAYNE ST
- 21 - STREET 'A'
- 22 - NW McINTOSH RD
- 23 - NE 38TH / 35TH AVE
- 24 - SE 15TH ST / NORSE RD
- 25 - NE 18TH ST
- 26 - NE GOODWIN RD / 28TH ST
- 27 - NE 28TH ST
- 28 - NW CAMAS MEADOWS DR
- 29 - NW CAMAS MEADOWS DR
- 30 - NE 232ND AVE
- 31 - NE 9TH ST
- 32 - SE CROWN RD
- 33 - NE 242ND AVE
- 34 - NEW EAST / WEST ARTERIAL
- 35 - SR-500 (EVERETT ST / RD)

Note:  
Information on this map was collected from several sources. The City of Camas expressly disclaims any liability for any inaccuracies that may be present. Users of this information should themselves check any details for accuracy.



5/19/08 12:28:08